

# TRACK INFORMATION

Come and stand in awe under forest giants, or step into a lost world of ancient temperate rainforest equal to any on Earth...yet not hear a sound except the serenade of lyrebirds. Come and walk in solitude through a different rainforest so rare, most people have never heard of it, and far fewer will ever see it.

While many parts of The Grand Strzelecki Track are graded easy to medium, other parts are challenging and require a degree of fitness and experience.

Overall, the Track is Class 4 under the Australian Standard which means that some parts are narrow foot track with minimal infrastructure provided, requiring self-sufficiency, navigation skills (although it is generally well marked) and responsibility for your own safety.

There are four possible entry points to start your walk: The west section at Morwell National Park Junction Road car park and the east section at Tarra Bulga National Park Visitors Centre car park (Balook), Tarra Valley Picnic Area car park and Macks Creek Hall.

The atmospheric climate is very cold in winter with possible snow, and receives an average rainfall of 1700mm each year. Summer can still be hot at times. There are creek crossings on some tracks. Be prepared with warm and extra clothing.

Toilet paper and small shovel. Plastic bag for carry out rubbish. Bushmans Insect Repellent against ticks, leeches, marchflies and mosquitoes. Also consider gaiters in the warmer months against snake bites and flowering thistle.

Come and discover the Grand Strzelecki Track!

Visit [www.grandstrzeleckitrack.org.au](http://www.grandstrzeleckitrack.org.au) for more information on walks, and to purchase detailed maps.



## CONTACT US

Yarram Courthouse Gallery and  
Visitor Information Centre  
9 Rodgers Street  
Yarram VIC 3971

Phone: 03 5182 6553

Website:

[www.yarramcourthousegallery.com](http://www.yarramcourthousegallery.com)

Email: [yarram@wellingtoninfo.com.au](mailto:yarram@wellingtoninfo.com.au)

Social Media: [@themiddleofeverywhere](https://www.instagram.com/themiddleofeverywhere)



SCAN THE QR  
CODE AND FIND  
OUT MORE ABOUT  
THE MIDDLE OF  
EVERYWHERE

# GRAND STRZELECKI TRACK





# WALKS INFO AND MAPS

# WALKS INFO AND MAPS

# WALKS INFO AND MAPS

## PARK TO PARK (2 DAYS) MORWELL NP TO TARRA BULGA NP

**Day 1** from Morwell NP to Jumbuk Rest Area via Junction Road Car Park and Billys Creek.

**Length of walk:** 13.1km. 7+ hours.

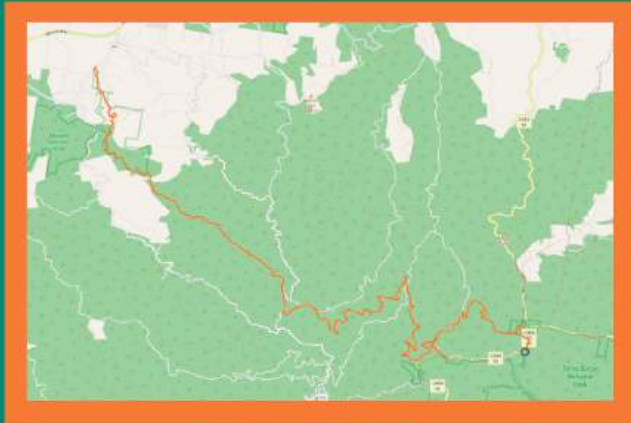
**Day 2** from Jumbuk Rest Area to Tarra Bulga NP via Mountain Hickory Track Grand Ridge Road.

**Length of walk:** 13.8km. 4.5 hours.

*This is not a loop track.*

**Camping suggestion:** Jumbuk Rest Area.

**Car park suggestion:** Morwell National Park car park via Junction Road or Tarra Bulga National Park Visitor Centre car park.



*Park to Park Map*

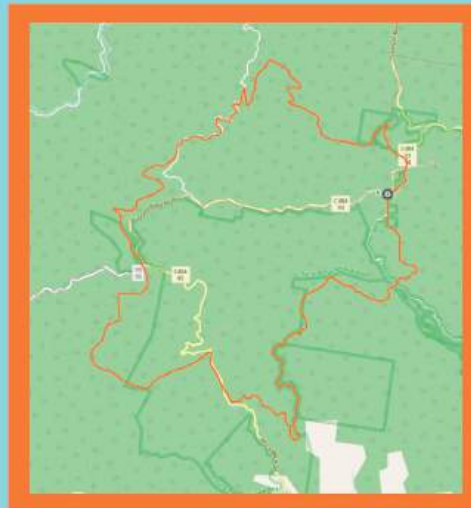
## TARRA VALLEY LOOP (1 DAY) BALOOK TO BALOOK

via Forest Track, Diaper Track to Cyathea Falls and Tarra Falls, Great Forest Walk, Butlers Track, Duncans Track, Mountain Hickory Track, and Grand Ridge Road.

**Length of walk:** 22.8km. 8 hours.

**Camping suggestion:** Pattison Rest Area or Tarra Valley Caravan park.

**Car park suggestion:** Goombala Road opposite Pattison Rest Area, Tarra Bulga National Park Visitor Centre car park or Tarra Valley Caravan Park if you are a paid patron.



*Tarra Valley Loop Map*

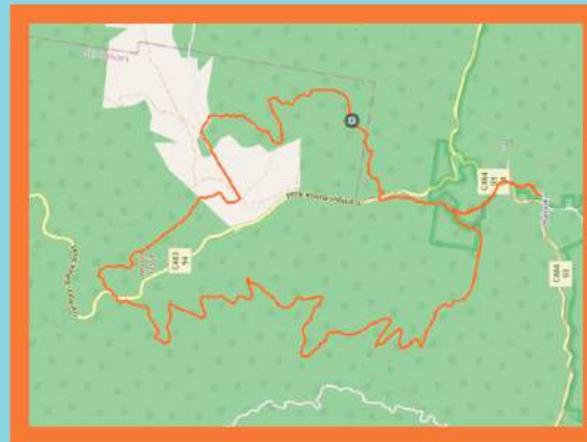
## MOUNT TASSIE LOOP (1 DAY) BALOOK TO BALOOK

via Link Track, West Face, and Mount Tassie and Duffs Sawmill Heritage Trail.

**Length of walk:** 18.3km. 6.5 hours.

**Camping suggestion:** Pattison Rest Area, Morningside Rest Area or Forget-Me-Not Falls.

**Car park suggestion:** Goombala Road opposite Pattison Rest Area or Tarra Bulga National Park Visitor Centre car park.



*Mount Tassie Loop Map*

## MACK'S CREEK LOOP (2 DAYS) BALOOK TO BALOOK

**Day 1** from Balook to Macks Creek Hall Rest Area via Forest Track, Wild Cherry Track and Roberts Road.

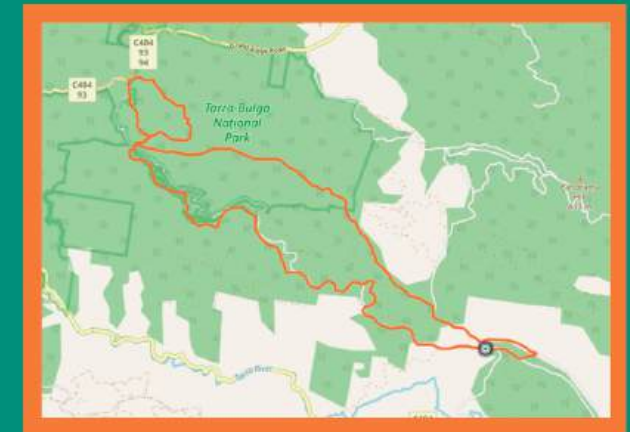
**Length of walk:** 13km. 5 hours

**Day 2** from Macks Creek Hall Rest Area to Balook via Old Coach Road.

**Length of walk:** 12.1km. 4 hours.

**Camping suggestion:** Macks Creek Hall Rest Area or Bird Road Bridge Rest Area.

**Car park suggestion:** Tarra Bulga National Park Visitor Centre.



*Mack's Creek Loop Map*

Visit [www.grandstrzeleckitrack.org.au](http://www.grandstrzeleckitrack.org.au) for more information on walks, and to purchase detailed maps.

